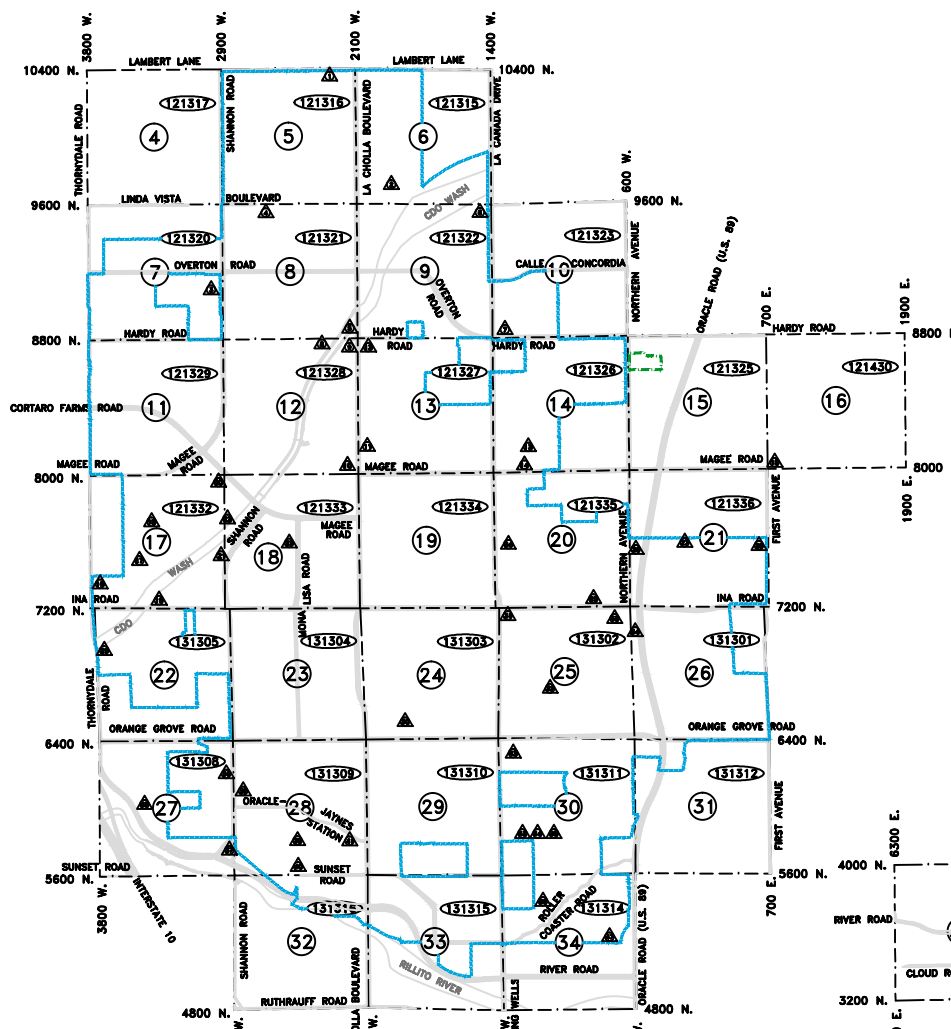





METROPOLITAN DOMESTIC WATER IMPROVEMENT DISTRICT VALVEMAPS



- WELLITE, RESERVOIR & BOOSTER STATION LOCATION & DETAILS**
- LAMBERT WELLITE / NO DETAIL
 - STANLEY WELLITE / SHEET 01, DETAIL 2 - 7.10 R.10 000.10 #4
 - LORO WELLITE / SHEET 01, DETAIL 2 - 7.10 R.10 000.20 #0
 - NEW JOHNSON RESERVOIR / SHEET 40, DETAIL 1 - 7.10 R.10 000.10 #0
 - TUDOR NATIONAL WEST WELLITE / SHEET 04, DETAIL 4 - 7.10 R.10 000.10 #0
 - TOP LINA WEST WELLITE / SHEET 00, DETAIL 2 - 7.10 R.10 000.20 #7
 - HARDY WELLITE / SHEET 04, DETAIL 1 - 7.10 R.10 000.20 #0
 - TUDOR NATIONAL WEST WELLITE / SHEET 04, DETAIL 1 - 7.10 R.10 000.20 #10
 - TUDOR NATIONAL WEST WELLITE / SHEET 04, DETAIL 2 - 7.10 R.10 000.20 #10
 - MARIE-LA CHOLLA WELLITE / SHEET 04, DETAIL 2 - 7.10 R.10 000.20 #10
 - MATTHEW WELLITE / SHEET 04, DETAIL 2 - 7.10 R.10 000.27 #11
 - TUDOR NATIONAL EAST WELLITE / SHEET 04, DETAIL 2 - 7.10 R.10 000.27 #11
 - WANDA WELLITE / SHEET 04, DETAIL 1 - 7.10 R.10 000.20 #12
 - DE BOONER STATION / SHEET 04, DETAIL 2 - 7.10 R.10 000.20 #12
 - DE RESERVOIR / SHEET 04, DETAIL 1 - 7.10 R.10 000.20 #14
 - WESTWOOD WELLITE / SHEET 04, DETAIL 2 - 7.10 R.10 000.20 #10
 - HARDY WELLITE / SHEET 04, DETAIL 2 - 7.10 R.10 000.20 #10
 - FRANKESSON WELLITE / NO DETAIL
 - INA-CIAA WELLITE / SHEET 04, DETAIL 2 - 7.10 R.10 000.20 #10
 - JORDAN WELLITE / SHEET 04, DETAIL 2 - 7.10 R.10 000.20 #10
 - ALCOY WELLITE / SHEET 04, DETAIL 2 - 7.10 R.10 000.20 #10
 - MORNING WELLITE / NO DETAIL
 - MOMA LINA WELLITE / SHEET 40, DETAIL 2 - 7.10 R.10 000.20 #10
 - CHAMPLA WELLITE / NO DETAIL
 - BELL WELLITE / SHEET 01, DETAIL 1 - 7.10 R.10 000.20 #10
 - ROBERT ABE BOOSTER STATION / NO DETAIL
 - BLACKWELL RESERVOIR / SHEET 04, DETAIL 4 - 7.10 R.10 000.20 #14
 - MORNING WELLS WELLITE / SHEET 04, DETAIL 4 - 7.10 R.10 000.20 #0
 - LA OREGA WELLITE / NO DETAIL
 - NAJIA GABARA WELLITE / SHEET 04, DETAIL 2 - 7.10 R.10 000.20 #0
 - SAN NICOLAS WELLITE / SHEET 04, DETAIL 2 - 7.10 R.10 000.20 #0
 - CARAS ADORIS RESERVOIR / SHEET 04, DETAIL 2 - 7.10 R.10 000.20 #0
 - BAOCHINA WELLITE / NO DETAIL
 - LATTIMORE WELLITE / SHEET 40, DETAIL 4 - 7.10 R.10 000.20 #0
 - WELWOOD PARK WELLITE / NO DETAIL
 - CAMPBELL RESERVOIR / SHEET 01, DETAIL 4 - 7.10 R.10 000.20 #0
 - MORNING WELLITE / SHEET 04, DETAIL 2 - 7.10 R.10 000.20 #0
 - STEVE WELLITE / NO DETAIL
 - JOHNS WELLITE / SHEET 04, DETAIL 2 - 7.10 R.10 000.20 #0
 - ORACLE-JAMES WELLITE / SHEET 04, DETAIL 2 - 7.10 R.10 000.20 #0
 - DAVON HOUSE CROSSLAND WELLITE / NO DETAIL
 - LAS PALMAS WEST WELLITE / NO DETAIL
 - LAS PALMAS EAST WELLITE / NO DETAIL
 - ECONOMIO WELLITE / SHEET 04, DETAIL 4 - 7.10 R.10 000.14 #0
 - CRESTA LINA WELLITE / SHEET 04, DETAIL 2 - 7.10 R.10 000.14 #0
 - METRO-HUB #7 WELLITE / NO DETAIL
 - METRO-HUB #8 WELLITE / NO DETAIL
 - METRO-HUB RESERVOIR / SHEET 40, DETAIL 1 - 7.10 R.10 000.20 #0
 - METRO-HUB #9 WELLITE / NO DETAIL
 - METRO-HUB #1 WELLITE / SHEET 04, DETAIL 2 - 7.10 R.10 000.20 #0
 - METRO-HUB #2 WELLITE / NO DETAIL
 - METRO-HUB #4 WELLITE / NO DETAIL



THE INFORMATION CONTAINED IN THESE VALVE MAPS IS THE BEST CURRENTLY AVAILABLE. THE M.D.W.I.D. CANNOT GUARANTEE OR WARRANT THAT THE WATER LINE LOCATIONS AND OR DIMENSIONS SHOWN HEREIN ARE ACCURATELY DEPICTED ON THESE MAPS. THESE MAPS ARE ONLY A GRAPHICAL REPRESENTATION OF THE EXISTING METRO WATER FACILITIES AND SHOULD NOT BE USED AS A DESIGN TOOL. ALL FACILITIES SHOULD BE FIELD VERIFIED PRIOR TO CONSTRUCTION.



Drawing Name: INDEX SHEET
 Sheet Number: 2
 Printing Date: 10, 2010
 Setup By: M. MICHAEL
 Scale: N.T.S.

